

# Residential Lot West Coast Vancouver Island



**SHELLEY McKAY**

Personal Real Estate Corporation

**250-830-4435**

**AREN KNUDSEN**

REALTOR®

**250-203-0664**

**ED HANDJA**

Personal Real Estate Corporation

**250-287-0011**

**Lot 17**

*Zeballos, Vancouver Island*

**\$74,900** Canadian



**bcoceanfront.com**





Located in the Village of Zeballos, on the west coast of Vancouver Island, this residential lot provides an opportunity for someone looking to move to the west coast, or to establish a summer base on the coast.

The small coastal hamlet of Zeballos is located approximately 14 nautical miles from the Pacific Ocean and one of the premier fishing regions on Vancouver Island. It is 17 nautical miles from Tahsis, a small coastal community in the neighbouring inlet to the south.



The property is in the heart of the Village, nestled at the foot of the mountains which surround this coastal village. It has BC Hydro electrical service as well as domestic water from the Village of Zeballos. A septic system would need to be installed for development of the property.

---

**0.298 acres | Undeveloped Lot | Driveway in place**

---



**bcoceanfront.com**






The lot is 0.298 acres, with most of the usable space at the road as the back of the property rises up quite steeply to the mountain side behind.

The property has been assessed for septic service and there is a quote and plan available for the work and system proposed.

Village Mixed Use zoning allows a variety of uses on this lot. The Village has indicated they would approve of this being set up as an RV lot for one family

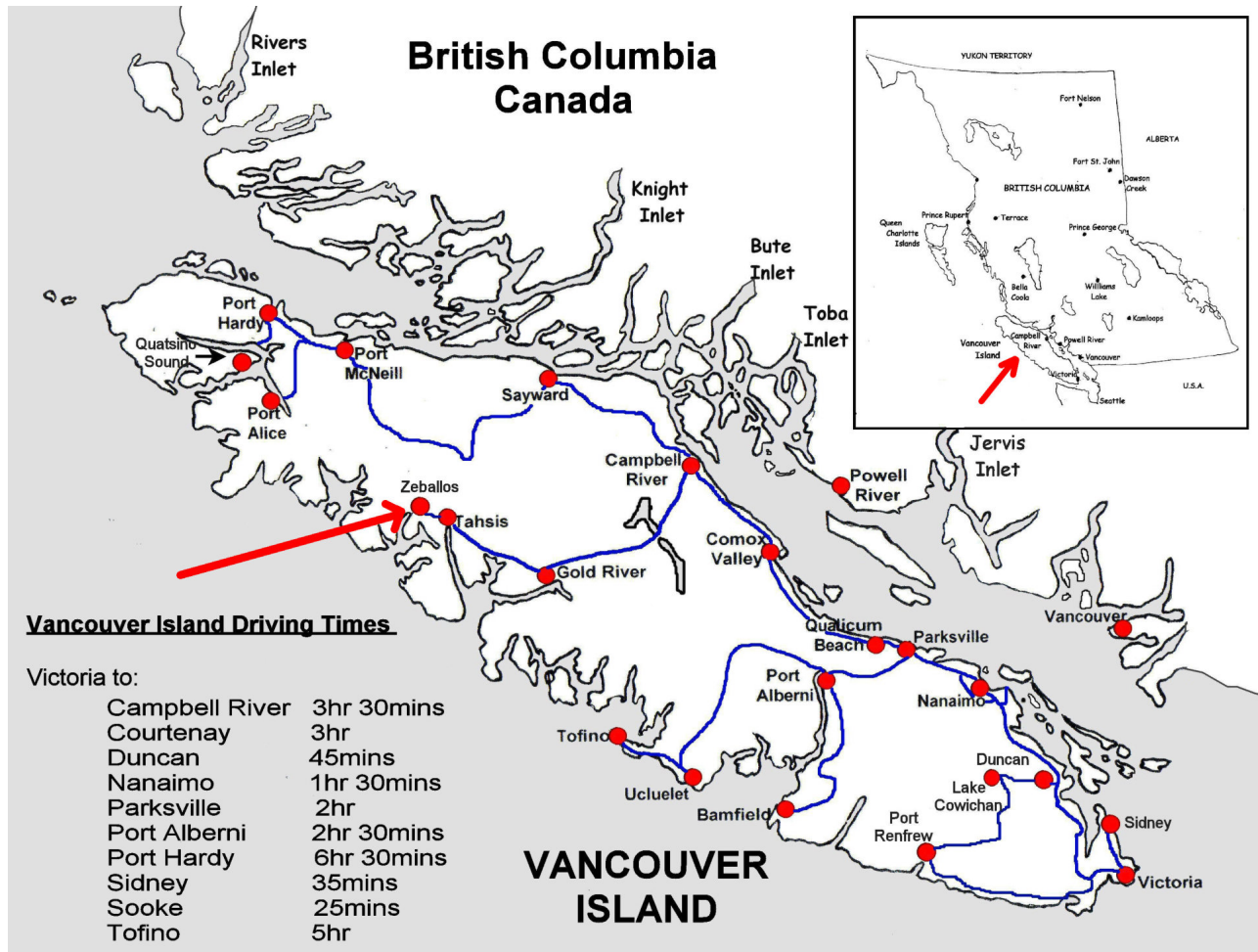




Zeballos is on the west coast of Vancouver Island, accessed by road from Hwy 19 just north of Woss. This is a Forest Service gravel road and can be in varying condition throughout the year. The community of Zeballos first started with gold miners, and then became a logging hub. Now its biggest draw is tourism - as coastal explorers and fishermen come to visit the rugged west coast of Vancouver Island. There is both fresh water and salt water fishing, as the Zeballos River runs through town. The community has a population of approximately 125 and there are limited services, including a medical clinic, general store, marina and boat fuel sales. In the summer there are a number of accommodation options. Zeballos calls itself the Golden Gate to the West Coast. It offers access to Nootka Sound and the fishing on the west coast of the island, as well as the provincial parks of the northern Island (Woss, Brooks Peninsula, Cape Scott).







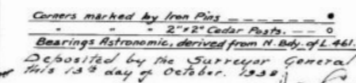






AFFIDAVIT  
AFFIRMATION OF DEEDS  
PLANS CANCELLATION ACT  
RD Lot 18+19 BIK E  
NOW: Lot A BIK E  
SEE D.D. 351752 [Signature]  
DEPUTY REGISTRAR

L.78.



1. Philip M. Monaghan, of Royal Oak, B.C., a British Columbia and Vancouver, also Clerk of said Court present at & did personally intend the Survey represented by this Plan and that the said Survey & Plan are correct.

The said Survey was completed on the 30<sup>th</sup> day of September 1936.

Signed before me at Victoria, B.C. this 10<sup>th</sup> day of September 1936.

Philip M. Monaghan B.C.L.S.

Edwin Thompson

A Notary Public in & for the Province of British Columbia.



## 2.14 Land Use Designations

Land use designations have been broken up into 6 groups: **Village Mix**, **Water Based Commercial - Industrial**, **Land Based Industrial**, **Tourist**, **Parks**, and **Environmentally Sensitive Area**.

### Village Mix

Included in the 'Village Mix' designation are: Residential Uses, Home Based Businesses, Tourist Accommodation, Service and Retail, Educational facilities, Religious facilities, Cemeteries, Civic facilities, Government facilities, Emergency services, and Health Care facilities uses.

These uses are regulated as follows:

- Maximum height - three stories will be strongly encouraged
- The design and height of the building will be compatible with the adjacent buildings to promote visual harmony.
- Commercial activities shall not create a requirement for on street parking.
- Storage of materials, equipment, containers or finished products must be either in an enclosed building or screened from view by vegetation or a wooden fence.

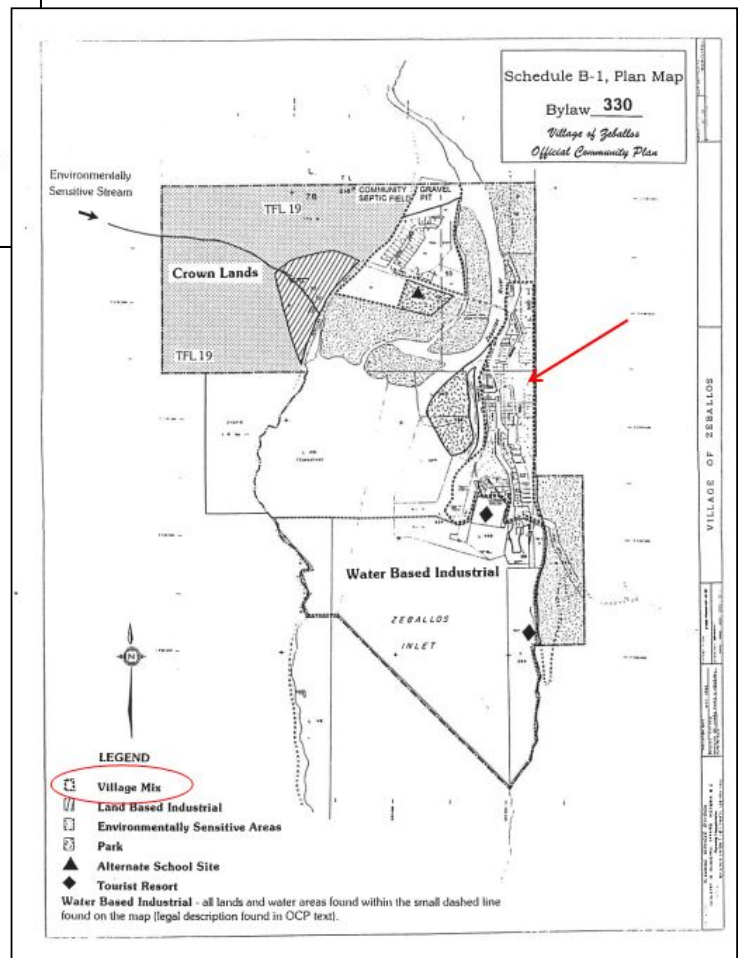
Areas designated for "Village Mix" are shown on Schedule B-1 Plan Map.

### **Water Based Industrial**

Included in the "Water Based Industrial" designation are: Service, Retail, Processing, Repairs, Bulk Storage, and Distribution and Maintenance of Goods uses. **This designation is focused on providing services for the logging, fisheries, and aquaculture industries and may include compatible public retail/commercial services.**

Areas designated for "Water Based Industrial"

**All those water areas south of the line drawn from the northwest to the northeast corner of water Lot 48 to the northwest corner of BLK A of Lot 634, following the boundary between BLK A and BLK B to the southwest corner of BLK C, and land areas found in Lot 501, Lot 61 and land areas on the west side of the old logging road in Lot 593 are designated as Water Based Industrial as shown on Schedule B-1 Plan Map.**






[www.bcoceanfront.com](http://www.bcoceanfront.com)

Shelley McKay\* 250-830-4435

Aren Knudsen 250-203-0664

Ed Handja\* 250-287-0011

[theteam@bcoceanfront.com](mailto:theteam@bcoceanfront.com)

888-286-1932

250-287-0011

**Lot 17 Pandora Cres Zeballos BC V0P 2A0**MLS® No: **1001618** **\$74,900** **Active**MLS® No: **1001618**Status: **Active**Area: **North Island**DOM: **0**Sub Type: **Land**

Pend Date:

List Price: **\$74,900**Orig Price: **\$74,900**Sub Area: **NI****Tahsis/Zeballos**

Sold Price:

Title: **Freehold**

In Zeballos, on the west coast of Vancouver Island, this residential lot provides an opportunity for someone looking to move the west coast, or to establish a summer base on the coast. The Village of Zeballos is located approximately 14 nautical miles from the Pacific Ocean and one of the premier fishing regions on Vancouver Island. This property is in the heart of the Village, nestled at the foot of the mountains which surround this coastal village. It has BC Hydro electrical service as well as domestic water from the Village of Zeballos. A septic system would need to be installed for development of the property. The lot is 0.298 acres, with most of the usable space at the road as the back of the property rises up quite steeply to the mountain side behind. There is a quote and plan available for putting a septic system in place. Zoning allows a variety of uses on this lot. The Village has indicated they would approve of this being set up as an RV lot for one family.

**Interior**Beds: **0**

FinSqFt Total:

2pc Ensuities: **0**

Layout:

Heating:

Intr Ftrs:

Baths: **0**

UnFin SqFt:

3pc Ensuities: **0**Kitchens: **0**

SqFt Total:

4+pc Ensuities: **0**

Appl Incl:

Cooling:

Fireplaces:

Basement: **No**Beds or Dens: **0**

Storeys:

Addl Accom:

Laundry:

**Exterior/Building**

Built (Est):

Construction:

Lgl NC Use:

Exterior Ftrs:

Front Faces:

Access:

**Road: Paved**

Storeys:

Foundation:

Bldg Warranty:

Roof:

Bldg Style:

**Lot**Lot SqFt: **12,632**Park Type: **Open**Carport Spcs: **0**Sewer: **Septic System**Lot Ftrs: **Quiet Area, Recreation Nearby, Rural Setting**Lot Acres: **0.29**Park Spcs: **2**Garage Spcs: **0**

Restrictions:

Dimensions:

View: **Mountain(s)**

Shape:

Waterfront:

Water: **Municipal**Services: **Electricity Available, Phone Available****Legal/Public Records**Assessed: **\$60,600**PID: **004-715-977**Plan Number: **4623**Legal Description: **Lot 17, Block D, of Lot 502, Nootka District, Plan 4623**Assess Yr: **2025**Roll No: **00108.025**Lot: **17** Block: **D**Taxes: **\$760**Zoning: **Village Mix**District Lot: **502**Tax Year: **2024**Zone Desc: **Residential**

Land District:



## The BC Oceanfront Real Estate Team



**Shelley McKay**

Personal Real Estate Corporation  
250-830-4435



**Aren Knudsen**

**REALTOR®**

250-203-0664



**Ed Handja**

Personal Real Estate Corporation  
250-287-0011



Zoning: Village Mix  
Village of Zeballos

Taxes (2024): \$760.22

Longitude: 49°59N Latitude: 126°05W

**[www.bcoceanfront.com](http://www.bcoceanfront.com)**

ROYAL LEPAGE Advance Realty  
(CampblRiv)

972 Shoppers Row  
Campbell River, BC V9W 2C5  
250-286-3293 | 1-888-286-1932

*Best efforts have been made to provide the most current and accurate information from sources believed to be reliable.  
Buyers should verify any information that is important to them to their sole satisfaction.*



**bcoceanfront.com**